



\*MITIGATION PLANTING NOT SHOWN

View Location Data


NZTM Easting: 1779634.4985  
NZTM Northing: 5880092.3644  
Focal length: 50mm  
Photographer: D.Mansergh  
Camera: Canon EOS D5 Full Frame Digital with EF 50mm F1.4 USM (Prime)  
Date: 23rd October 2019

A 3D digital model of the proposed development was produced and accurately superimposed into each image using a combination of Adobe Photoshop CC 2019, ArcGIS Pro and Vectorsworks 2019, in accordance with NZLIA best practice guidelines. Panoramic view was merged from 50mm frame images, Photo montage by MGLA.

Image should be viewed at a distance of 260 mm to approximate actual scale.

┌ ┐  
└ ┘ SINGLE IMAGE FRAME SIZE

VIEW LOCATION SEVEN - PROPOSED STAGE 2 VIEW LOOKING EAST FROM MT WILLIAM (WITHOUT MITIGATION PLANTING)







\*WITH ECOLOGIACL AND MITIGATION PLANTING

View Location Data


NZTM Easting: 1779634.4985  
NZTM Northing: 5880092.3644  
Focal length: 50mm  
Photographer: D.Mansergh  
Camera: Canon EOS D5 Full Frame Digital with EF 50mm F1.4 USM (Prime)  
Date: 23rd October 2019

A 3D digital model of the proposed development was produced and accurately superimposed into each image using a combination of Adobe Photoshop CC 2019, ArcGIS Pro and Vectorsworks 2019, in accordance with NZLIA best practice guidelines. Panoramic view was merged from 50mm frame images, Photo montaging by MGLA.

Image should be viewed at a distance of 260 mm to approximate actual scale.

SINGLE IMAGE FRAME SIZE

VIEW LOCATION SEVEN - PROPOSED STAGE 2 VIEW LOOKING EAST FROM MT WILLIAM (WITH MITIGATION PLANTING)







\*MITIGATION PLANTING NOT SHOWN

View Location Data


NZTM Easting: 1779634.4985  
NZTM Northing: 5880092.3644  
Focal length: 50mm  
Photographer: D.Mansergh  
Camera: Canon EOS D5 Full Frame Digital with EF 50mm F1.4 USM (Prime)  
Date: 23rd October 2019

A 3D digital model of the proposed development was produced and accurately superimposed into each image using a combination of Adobe Photoshop CC 2019, ArcGIS Pro and Vectorsworks 2019, in accordance with NZLIA best practice guidelines. Panoramic view was merged from 50mm frame images, Photo montaging by MGLA.

Image should be viewed at a distance of 260 mm to approximate actual scale.

SINGLE IMAGE FRAME SIZE

VIEW LOCATION SEVEN - PROPOSED STAGE 3 VIEW LOOKING EAST FROM MT WILLIAM (WITHOUT MITIGATION PLANTING)







\*WITH ECOLOGICAL AND MITIGATION PLANTING

View Location Data

NZTM Easting: 1779634.4985  
NZTM Northing: 5880092.3644  
Focal length: 50mm  
Photographer: D.Mansergh  
Camera: Canon EOS D5 Full Frame Digital with EF 50mm F1.4 USM (Prime)  
Date: 23rd October 2019

A 3D digital model of the proposed development was produced and accurately superimposed into each image using a combination of Adobe Photoshop CC 2019, ArcGIS Pro and Vectorsworks 2019, in accordance with NZLA best practice guidelines. Panoramic view was merged from 50mm frame images, Photo mounting by MGLA.

Image should be viewed at a distance of 260 mm to approximate actual scale.

└─┐  
└─┐ SINGLE IMAGE FRAME SIZE

VIEW LOCATION SEVEN - PROPOSED STAGE 3 VIEW LOOKING EAST FROM MT WILLIAM (WITH MITIGATION PLANTING)

